A/776/90
vacant
road formed
Street lights
Bonded
776/90

Planning Permit No. A/337/90

APPROVED

SUBJECT TO THE CONDITIONS IN THIS OFFICE LETTER

No. A/776/90 Date 23/03/90

ELEVATION

C. R. Unnate 23/3/90
FOR MEMBER SECRETARY
MADRAS METROPOLITAN DEVELOPMENT AUTHORITY
MADRAS - 600 008.
23/03/90

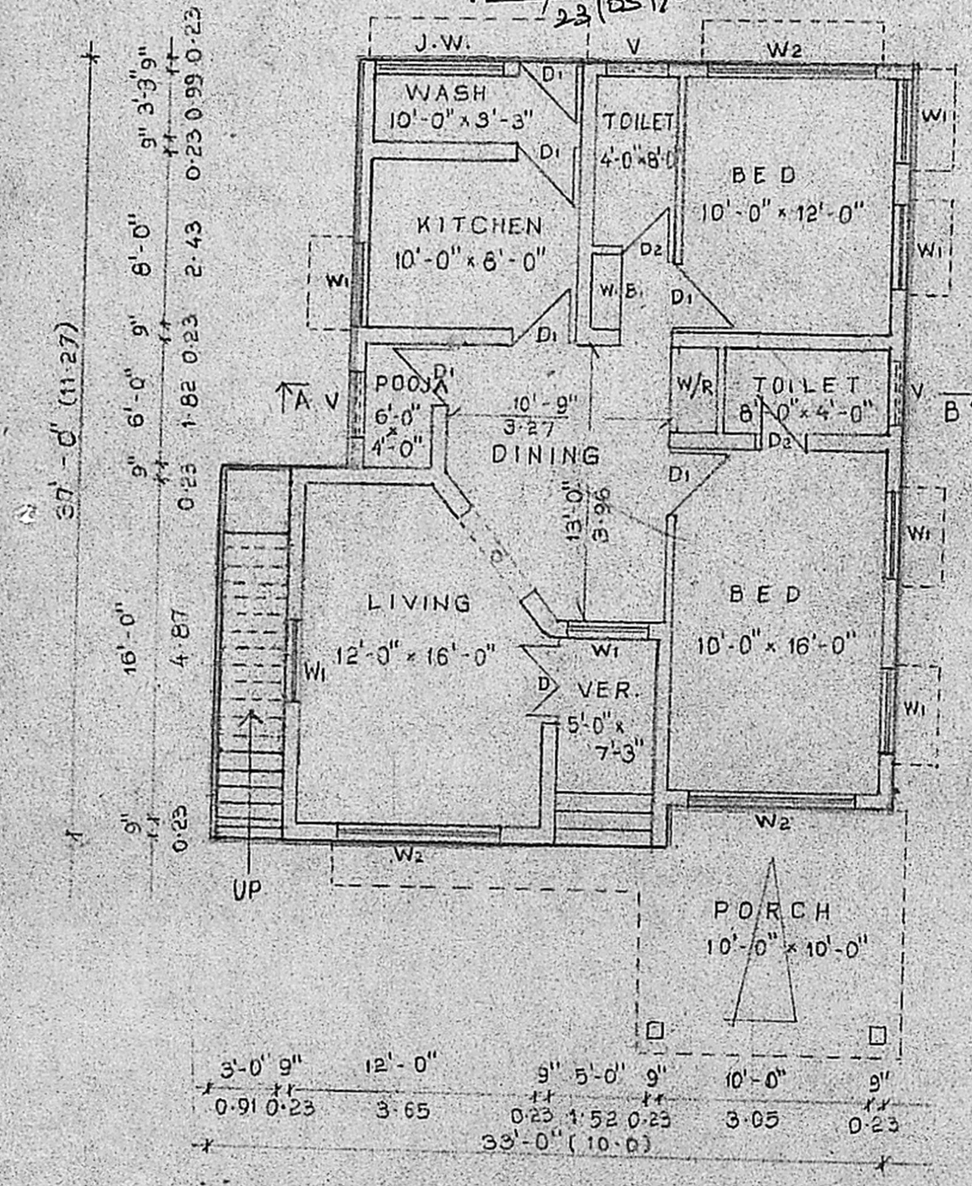

GROUND FLOOR PLAN

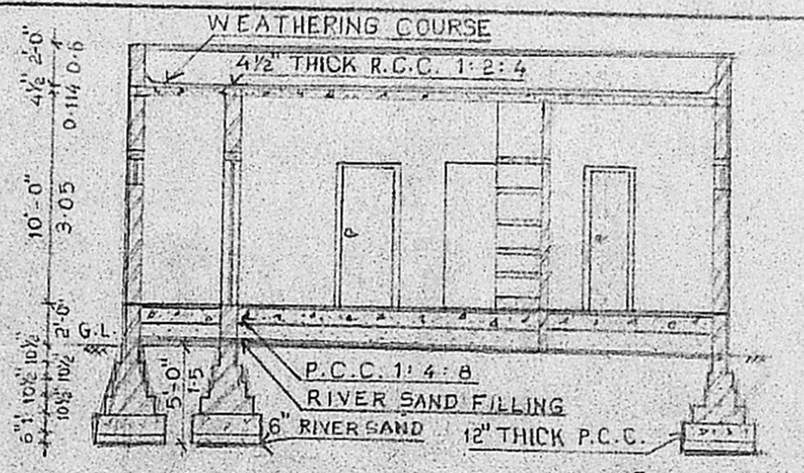

SECTION ON A-B

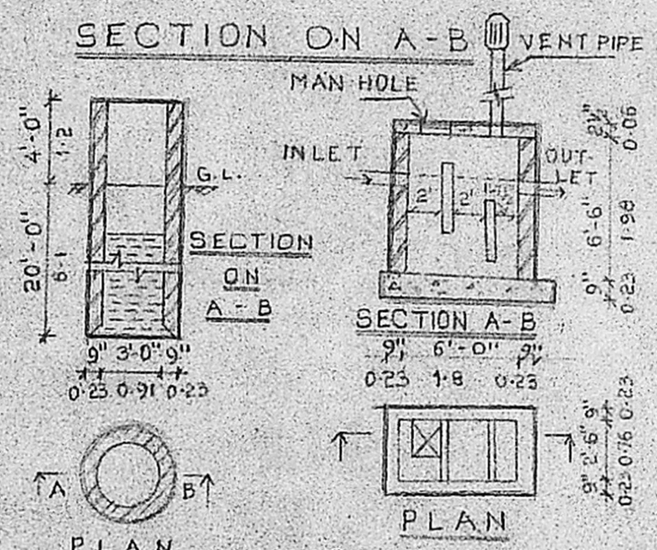

SECTION ON A-B

SECTION A-B

PLAN

PLAN

DETAIL OF WELL

SEPTIC TANK DETAIL

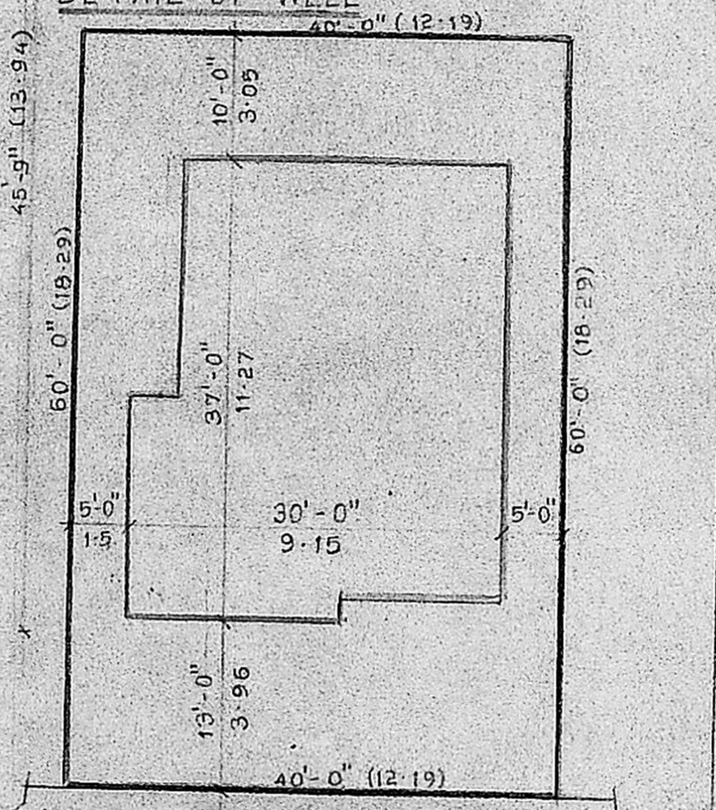

SITE PLAN
24' WIDE ROAD

SCALE: 1" = 10'-0"

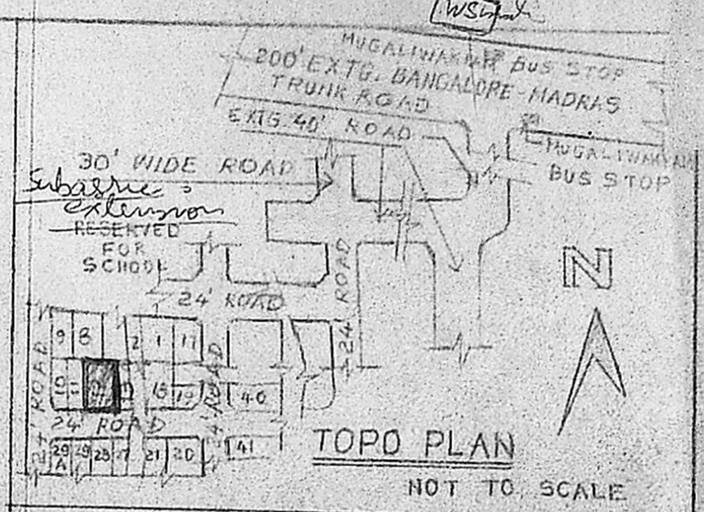

TOPO PLAN
NOT TO SCALE

SCHEDULE OF JOINERIES

D - T.W. FLUSH DOOR	-	4'-0" x 7'-0"	(1.20 x 2.10)
D1 - DO	-	3'-3" x 7'-0"	(1.00 x 2.10)
D2 - DO	-	2'-6" x 7'-0"	(0.76 x 2.10)
W1 - T.W. GLAZED WINDOW	-	4'-0" x 5'-0"	(1.20 x 1.50)
W2 - DO	-	8'-0" x 5'-0"	(2.50 x 1.50)
V - T.W. VENTILATOR	-	3'-0" x 1'-3"	(0.91 x 0.38)
J.W. JOLLEY WORK	-	6'-6" x 5'-0"	(1.98 x 1.54)

SCALE: 1" = 8'-0" | DATE

AREA STATEMENT	SFT.	M².
PLOT AREA	2400	223
PROPOSED AREA	1023	95

PROPOSED RESIDENTIAL BUILDING AT PLOT No. 12 AND S.No. 17/285, SUBASHREE NAGAR EXTENSION MUGALIVAKKAM VILLAGE, OPPOSITE TO W.S.I.Co, PORUR, MADRAS.

COLOUR CODE REFERENCE

PROPOSAL
ROAD
BOUNDARY

SIGNATURE OF OWNER

SIGNATURE OF LICENSED SURVEYOR

Phone: 440782
R. Mohan Rao, D.C.E.
LICENSED SURVEYOR
Corporation of Madras
REG. No.
AMBATTUR TOWNSHIP
ALANDUR MUNICIPALITY
Consulting Engineer & Contractors
Office: 15, Medley Road
T. NAGAR, MADRAS-600 017

ARCHITECT:
A.K. VIJAYASANKAR, B.ARCH.,
No. 4, NORTH USMAN ROAD,
T. NAGAR.
MADRAS - 600 017.